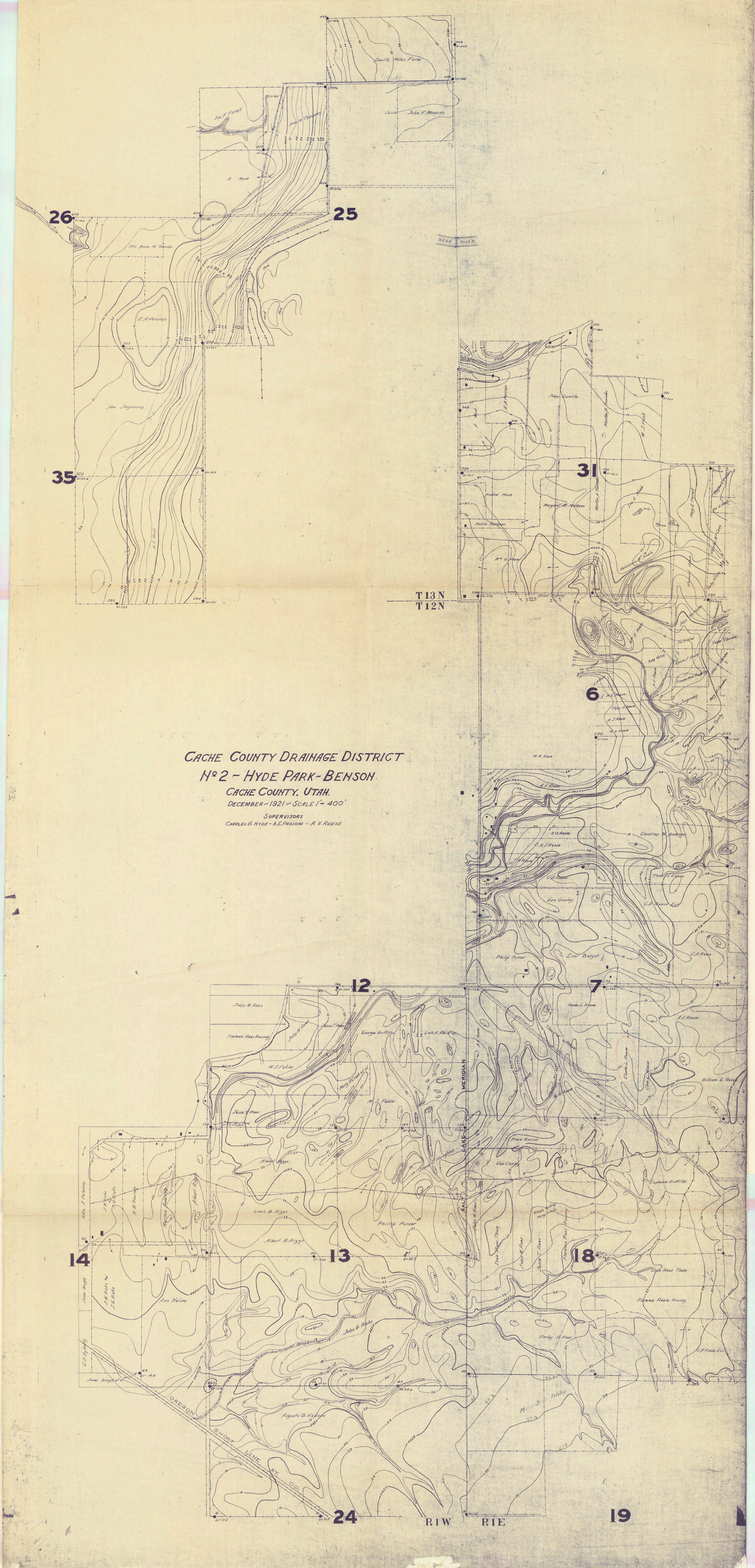
CACHE COUNTY DRAINAGE DISTRICT
Nº 2 - HYDE PARK - BENSON
CACHE COUNTY, UTAH.
DECEMBER - 1921 - SCALE 1" = 400'
SUPERVISORS
CHARLES G. HYDE - A.E. PARSONS - A. V. REESE
BEAR RIVER
SALT LAKE MERIDIAN
T13N
T12N
R1W
R1E
OREGON SHORT LINE RY. CO.
26
25
35
31
6
12
7
14
13
18
24
19



MAP OF PARTS OF
CACHE COUNTY DRAINAGE DISTRICT NUMBER TWO
SHOWING NAMES OF LAND OWNERS OF RECORD
MAY 1932, AND LOCATIONS OF OBSERVATION POINTS
IN COOPERATIVE DRAINAGE INVESTIGATIONS

EXPLANATION:

- Peizometer Tubes, One-Half Inch Diameter.
- Flowing Wells, Two To Five Inch Diameters.
- Flowing Wells Used As Peizometer Tubes.
- Large-Diameter Pump Wells.
- Water Table Observation Holes.


5
4
3
8
9
10
16
17
OREGON SHORT LINE R. R.
STATE ROAD
T 12 N
Geo. Chambers
W. Alfred Sorenson
Thos. H. Reese
Hansine Christensen
Sud E. Lamb
Geo. F. Ashcroft
James W. D. Hurrey
Henry H. Seamons
Geo. F. Lamb et al
John Bells
John A. Lee
Chas. T. Drury
Mary A. Chambers
Frank Lee
Reuben Parkes
Geo. S. Daines
Louisa E. Seamons
Reuben A. Parkes
Abraham Smith
Sarah J. Purser
Annie M. Hancey
Royal E. Lee
Wm. Bells
Philip Purser
Chresten G. Lee
John E. Lee
Abigail G. Hyde
James W. Parkes
Wm. A. Gibson
Jesse T. Rees
W. G. Reese
Wm. H. Thain
John W. Rees
Andrew Woolf
Euphemia Griffiths
T. H. Reese
Richard O. Reese et al
Thos. H. Reese
Andrew Reese
Wm. G. Reese
Thomas Reese
Thomas Blanchard
Eli J. Bell
Eli Bell
Wm. Andrews
John Bodrero
Louis Bodrero
Lehigh Bodrero
Margaret O. Conway
No Record
Lars C. Peterson
Geo. F. Ashcroft Jr.
Robert Reese
Geo. D. Reeder
Martha C. Reeder
Stephen Thursby
John J. Ormond
Ezra Eames
Christian Larsen
Joe Wolf
Chas. G. Hyde
Henry F. Hancey
Chas. R. Ashcroft
Fred Anderson
G. H. Seamons
John A. Wolf
Samuel Markin
Jos. B. Daines
Jos. Bells
Wm. A. Seamons
Fred Duce
Henry S. Seamons
Andrew Wolf
Jos. A. Daines
Ruby Wolf
Hansen Wolf
Chas. J. Drury
Lars Christensen
Jos. W. Parkes
Thos. Matkin
M. C. Reeder
John E. Lee
Golden Reeder
Moses Reeder
Florence R. Hancey
Andrew Wolf
Steve Thursby
Lydia T. Duncan et al
T. W. D. Hurrey
Dan Hymer
John Bells
Hancey Estate
Chas. G. Hyde
Andrew Wolf
Geo. F. Ashcroft
Joe Wolf
Rosel H. Hyde
Geo. S. Daines
Fred Duce
Andrew Wolf
Geo. M. Grant
Mary J. Grant
Rosanna Grant
Alpheus Grant
Jos. A. Daines
Andrew Wolf
Clarence Hurrey
Henry H. Seamons
Chas. G. Hyde
Wm. H. Hyde
Wilford L. Daines
Sarah J. Daines
Mary J. D. Daines
Louisa E. Seamons
Reuben Parkes
Hyde Park Gora C. of J. L. D. S.
Chas. R. Ashcroft
Chas. G. Hyde
Henry F. Hancey
Chas. G. Hyde
Jane E. Lamb
Lufany E. Bullam
Jos. B. Daines
Jos. Bells
Wm. A. Seamons
Lars C. Peterson
Martha C. Reeder
Geo. D. Reeder
Martha C. Reeder
No Record
Christian Larsen
Jos. Wolf
John J. Ormond
Ezra Eames
Arthur G. Eames
John H. Mathews
A. W. Ensign
Lamy Merrill
Tyrell
Well

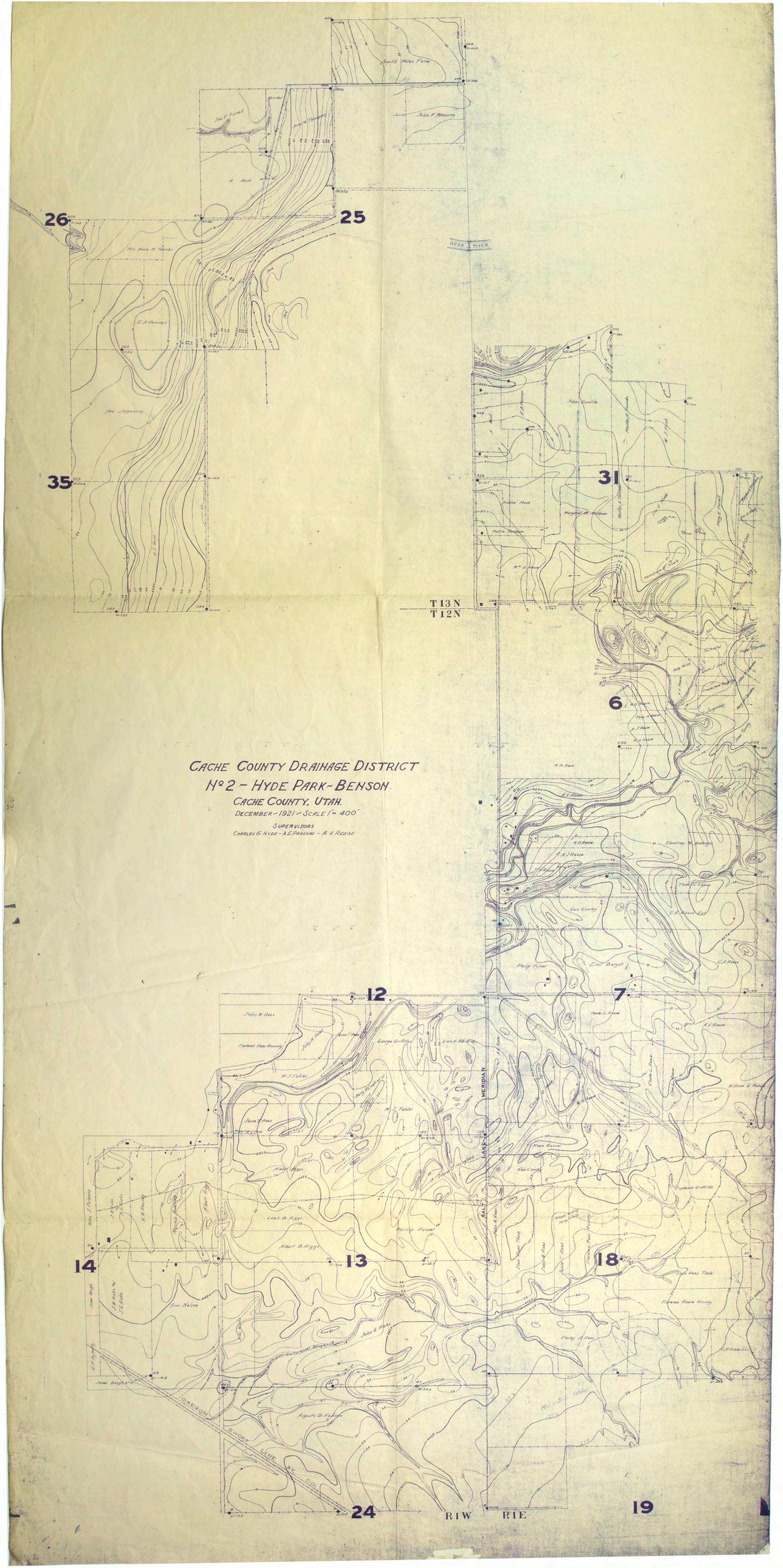
CACHE COUNTY DRAINAGE DISTRICT
Nº 2 - HYDE PARK-BENSON
CACHE COUNTY. UTAH.
DECEMBER - 1921 - SCALE 1" = 400'
SUPERVISORS
CHARLES G. HYDE - A.E. PARSONS - A. V. REESE
26
25
35
31
6
12
7
14
13
18
24
19
T13N
T12N
R1W
R1E
BEAR RIVER
SALT LAKE MERIDIAN
OREGON SHORT LINE RY. CO.